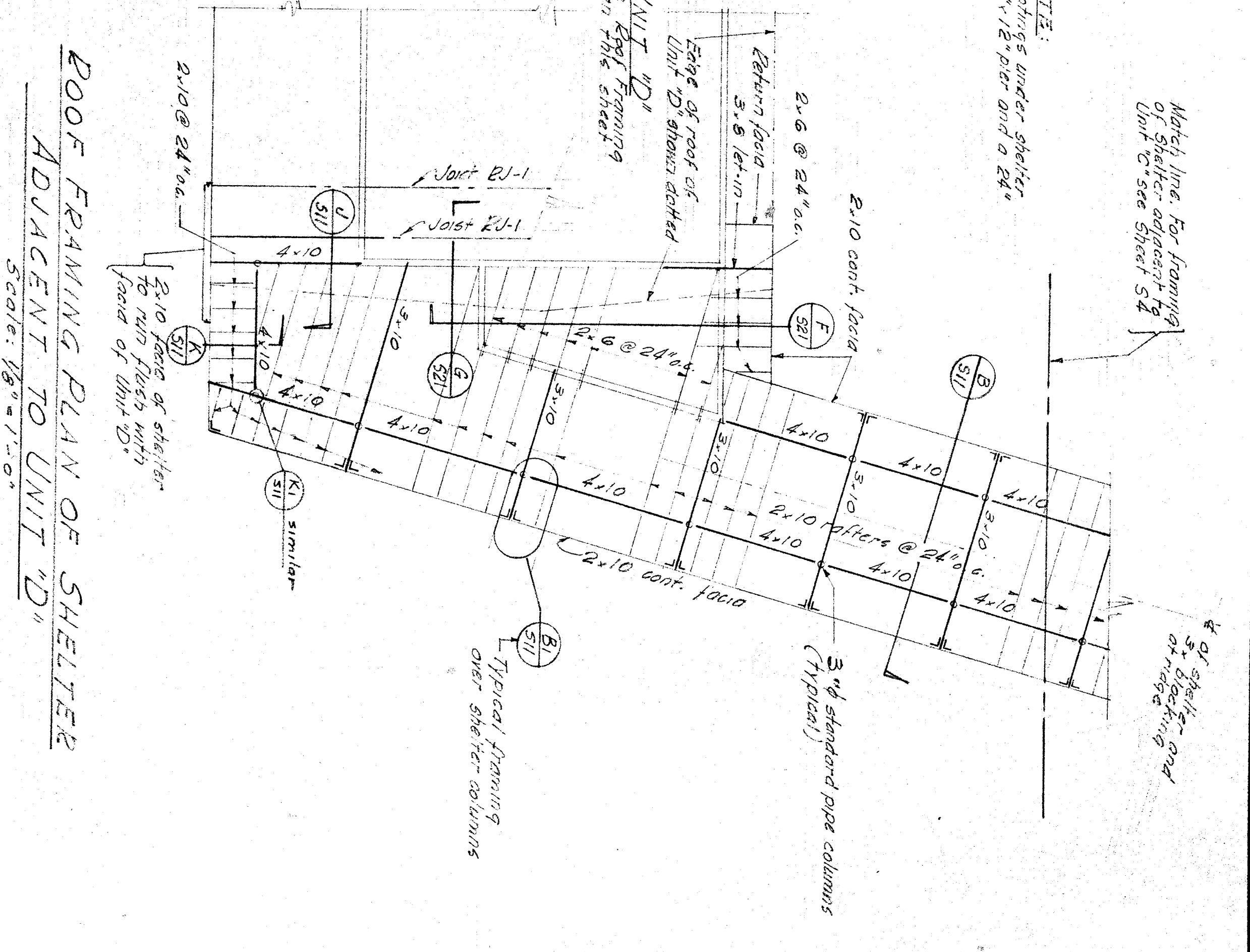
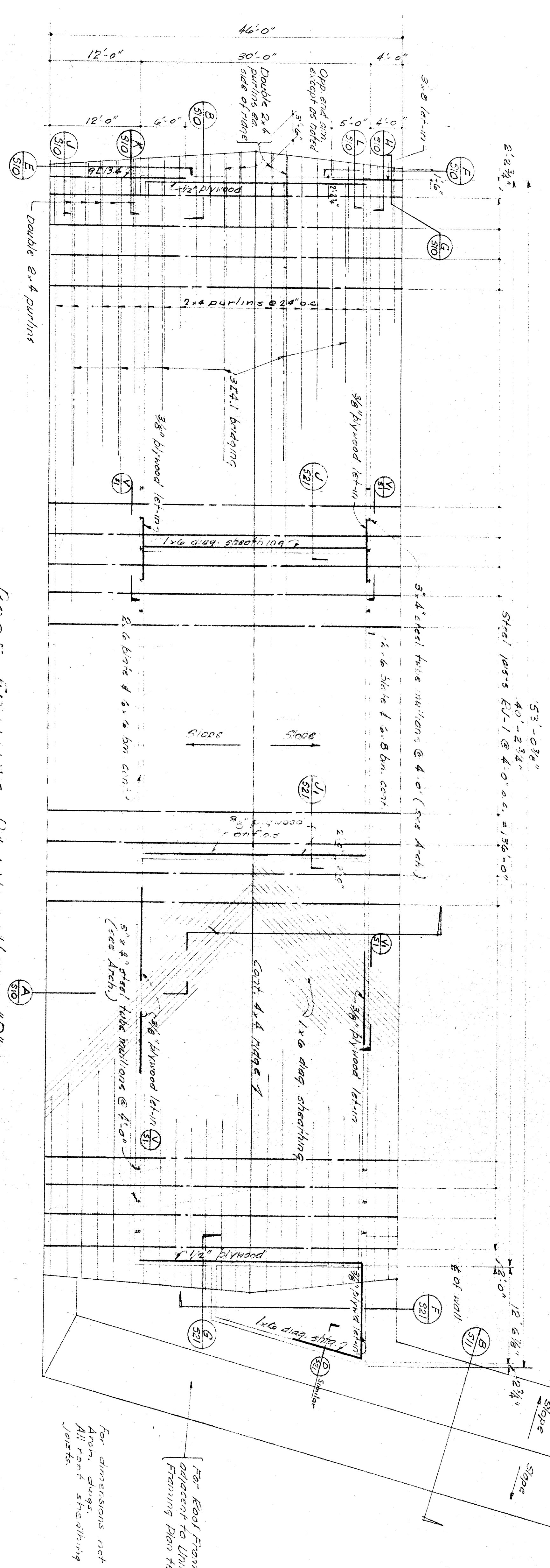


Refer to end deck with Arch. draw. For various floor slopes, dropped slabs, curbs, steps, walls etc. All 4" conc. slabs on soil to be rent with 6"x6"/10"x10 E.W.M. in center of slab. Elevation bottom of all footings 97.75' except as noted.

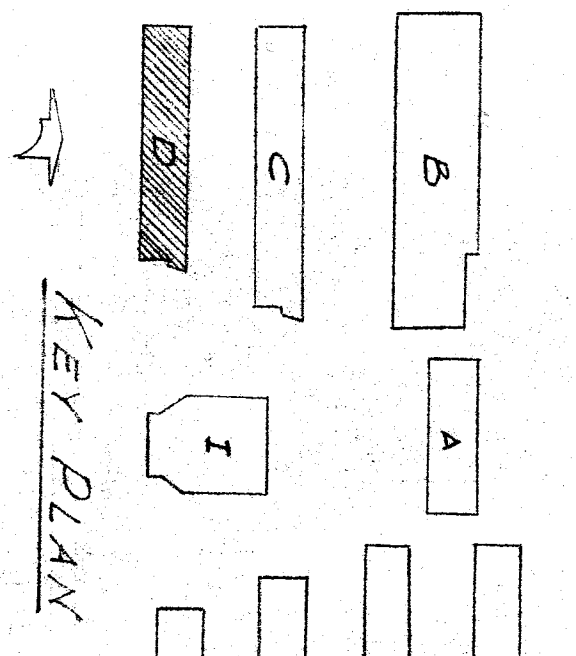
FOUNDATION PLAN ~ UNIT 'D'



ROOF FRAMING PLAN OF SHELTER ADJACENT TO UNIT 'D'



ROOF FRAMING PLAN ~ UNIT 'D'



FOUNDATION PLAN & ROOF FRAMING PLAN ~ UNIT 'D'

**HILLMAN & NOWELL**  
ARCHITECTS  
1000 W. 5TH STREET, LOS ANGELES, CALIF. 90012

**OFFICE OF SUPERINTENDENT OF SCHOOLS**  
DEPARTMENT OF PUBLIC WORKS  
DIVISION OF ARCHITECTURE

STATE OF CALIFORNIA  
DIVISION OF ARCHITECTURE  
APPROVED: [Signature]  
DATE: NOV 3 1953

STATE OF CALIFORNIA  
DEPARTMENT OF PUBLIC WORKS  
DIVISION OF ARCHITECTURE  
APPROVED: [Signature]  
DATE: NOV 3 1953

BAKERFIELD CITY SCHOOLS  
1600 W. 5TH, BAKERFIELD, CALIF.

EMERSON JUNIOR HIGH SCHOOL  
BAKERFIELD CITY SCHOOL DISTRICT  
FOURTH AND 'P' STREETS  
BAKERFIELD, CALIFORNIA

ERNEST L. MCCOY ARCHITECT  
3811 N STREET  
BAKERFIELD, CALIFORNIA

CASE: JOB No. 57-14  
ARCHITECT: ERNEST L. MCCOY  
DATE: 11-2-53  
CHECKED: [Signature]  
SHEET No. 22 OF 22 SHEETS