
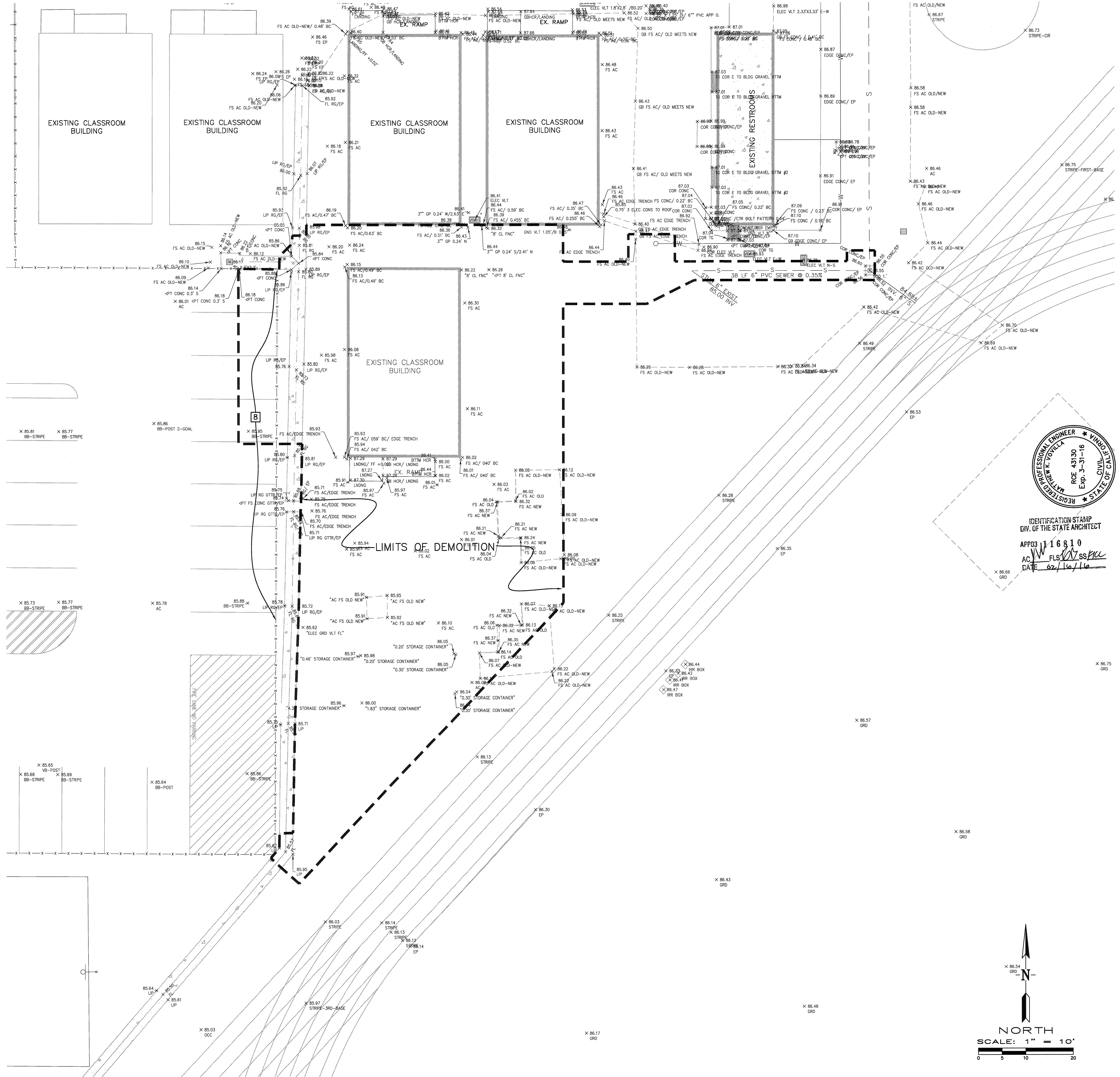


LEGEND - DEMOLITION PLAN

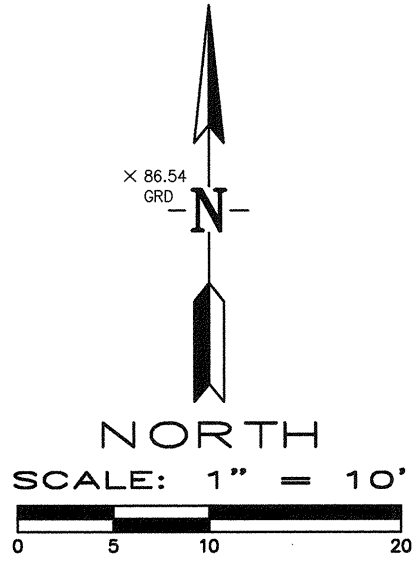
- 101.00' X TOE
- EXISTING "TOPO" SHOT WITH SURVEYOR'S DESCRIPTION
- EXISTING PC CONCRETE SURFACE
- EXISTING CHAIN LINK FENCE
- PROPOSED LIMITS OF DEMOLITION
- DEMOLITION NOTE - THIS SHEET ONLY
- WATER VALVE
- SEWER CLEAN OUT
- AC ASPHALT CONCRETE PAVEMENT
- AP ANGLE POINT
- BC BEGINNING OF CURVE
- BM BENCHMARK
- CB CATCH BASIN
- EC END OF CURVE
- EG EDGE OF GUTTER
- EP EDGE OF PAVEMENT
- ER END OF ROAD
- EX EXISTING
- FL FLOWLINE
- FS FINISHED SURFACE
- FNC FENCE
- GRD GROUND
- GB GRADE BREAK
- FP HINGE POINT
- INV INVERT
- NG NATURAL GROUND
- POC POINT ON CURVE
- POL POINT ON LINE
- TC TOP OF CURB
- TOE TOE OF SLOPE
- TOP TOP OF SLOPE
- W VALVE WATER VALVE

DEMOLITION NOTES (THIS SHEET ONLY)

- 1 THIS SHEET PROVIDED TO SHOW LIMITS OF DEMOLITION AND EXISTING CONDITIONS CLEARLY.
- 2 THE EXACT DEPTH AND LOCATION OF UNDERGROUND UTILITIES SHALL BE DETERMINED PRIOR TO ANY GROUND DISTURBANCE.
- 3 CONTRACTOR SHALL RESEARCH ALL EXISTING UTILITIES, AND SHALL "POTHOLE" TO VERIFY THEIR LOCATIONS. ALL EXISTING UTILITIES SHALL BE PROTECTED IN-PLACE.
- 4 SEE ALSO CONTRACT SPECIFICATIONS AND GENERAL NOTES FOR DEMOLITION REQUIREMENTS.
- 5 PROTECT EXISTING UTILITIES IN-PLACE. SEE IMPROVEMENT PLANS FOR UTILITY BOX ADJUSTMENTS AND CONCRETE COLLARS.
- 6 ALL VOIDS CREATED BY DEMOLITION SHALL BE BACKFILLED WITH ENGINEERED FILL. ENGINEERED FILL SHALL BE PLACED IN LAYERS NOT EXCEEDING 6-INCHES IN COMPACTED THICKNESS, AND COMPACTED TO 95% RELATIVE DENSITY PER ASTM D-1557.
- 7 EXACT LIMITS OF DEMOLITION SHALL BE AS NECESSARY TO ACCOMMODATE NEW CONSTRUCTION, BUILDINGS, CONCRETE AND PAVEMENT PATCHES.
- 8 REMOVE EXISTING FENCE WITHIN LIMITS SHOWN.




IDENTIFICATION STAMP
 DIV. OF THE STATE ARCHITECT
 APPROX 116810
 AC: FLS/VZ/SS/KC
 DATE: 02/10/16



LAV//Pinnacle Engineering
 5401 Business Park South, Suite 204, Bakersfield, CA 93309
 Phone: (661) 869-0184 Fax: (661) 377-0076

02/01/16	DATE
MAATTHEW K. NOVILLA	REVISIONS
RCE 43130	EXP. 03/31/16

DEMOLITION PLAN
 GRADING & SITE IMPROVEMENT PLANS
 FOR HEALTH CLINIC
 MCKINLEY ELEMENTARY SCHOOL
 604 4TH STREET
 BAKERSFIELD, CALIFORNIA



JOB No.:	15-677
DWG NO.:	BM01
DATE:	02/01/2016
DRAWN BY:	ADA
CHECKED BY:	MKY
SHEET	6
OF 8 SHEETS	