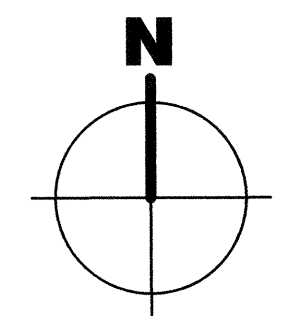


① ACCESSIBLE PATH OF TRAVEL  
1" = 20'-0"



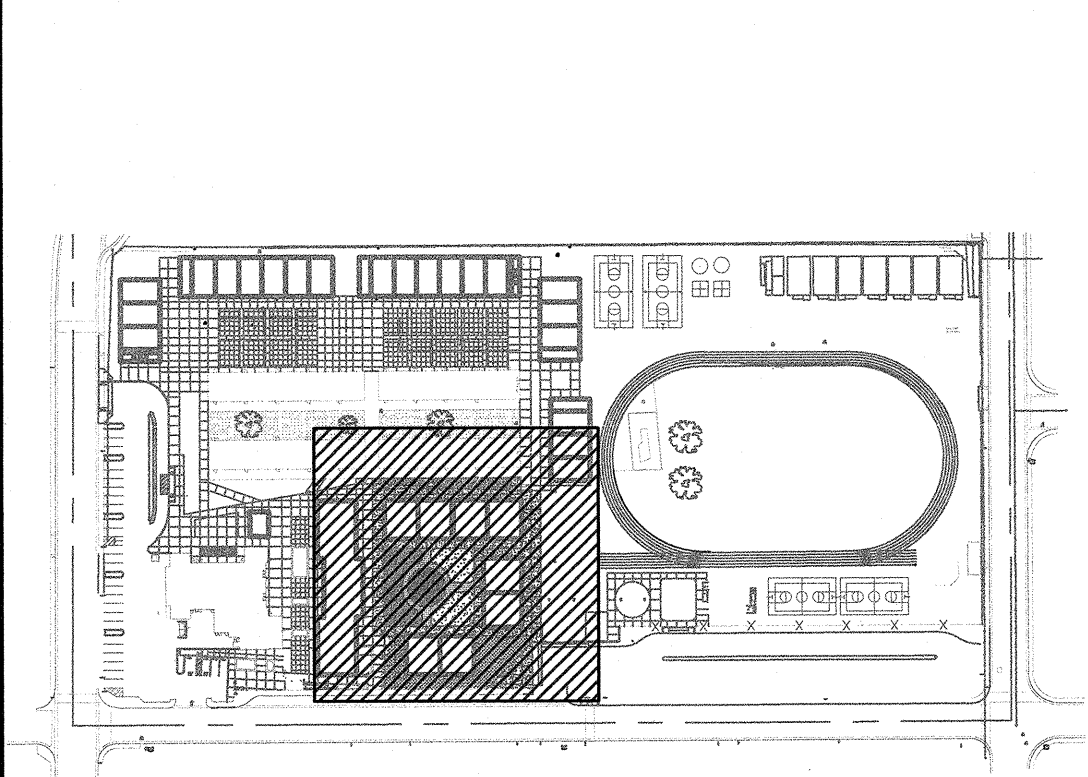
**2300-GENERAL NOTES**

1. STORM WATER CATCH BASIN DETAILS SEE 10  
2C1204

**LEGEND**



- MATCH EXISTING GRADE
- — — — — ACCESSIBLE PATH OF TRAVEL

**KEY MAP**



AGENCY INFORMATION:

AGENCY TRACKING NO. 63321-356  
FILE NO. 15-6



**COPYRIGHT:**  
Any reproduction or distribution for any purpose other than authorized by AECOM is forbidden.

COPYRIGHT 2019 AECOM

REVISIONS

NO.	DATE SUBMITTED	DATE APPROVED	DESCRIPTION

CONSULTANT

PRIME CONSULTANT  
**AECOM**  
5001 E Commercenter Drive, Suite 100  
Bakersfield, CA 93306  
661.283.2323 fax: 661.283.2360  
www.aecom.com

BAKERSFIELD CITY SCHOOL DISTRICT

**BESSIE OWENS E.S. KINDERGARTEN MODULAR BUILDINGS**  
815 POTOMAC AVE, BAKERSFIELD, CA 93307

OPSC or OSHPD PROJ. NO.  
PROJECT NO: 60584420  
DRAWN BY: NR  
CHK'D BY: ACR  
ISSUE DATE: 08/06/2019

SHEET TITLE  
**ACCESSIBLE PATH OF TRAVEL**

SHEET NUMBER  
**2C1202**

CONSTRUCTION DOCUMENTS

PLOT: S:\BAKERSFIELD CITY SCHOOL DISTRICT\60584420 - BESSIE OWENS E.S. KINDERGARTEN MODULAR BUILDINGS\600\_CAD\_G18910\_CAD00-SHEETSPHASE 2\60584420 2C1202.DWG  
DATE: 2019-05-31 12:34:46 PM