




SCALE: 1"=60'



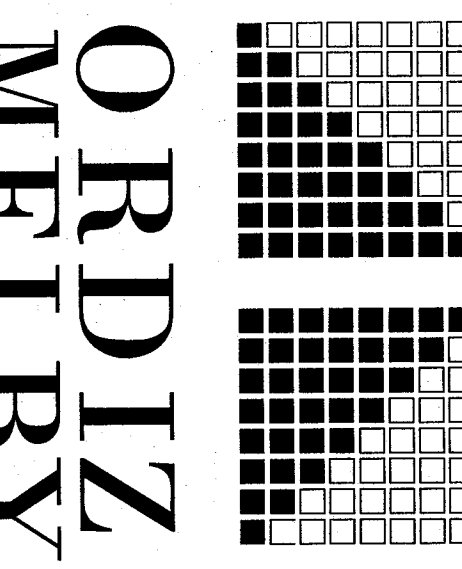
**RIOS DESIGN STUDIO**  
 LANDSCAPE ARCHITECTURE & DESIGN  
 3905 COTA VISTA AVENUE  
 BAKERSFIELD, CALIFORNIA 93309  
 P: 661.833.9239  
 F: 661.337.5234



**NOTE**  
 REFER TO SHEET L14 FOR  
 WATER USE CALCULATIONS



**ORDIZ MELBY ARCHITECTS, INC.**  
 SUITE 280  
 5600 KING AVENUE  
 BAKERSFIELD, CALIFORNIA 93309  
 TELEPHONE: (661) 832-6238  
 FACSIMILE: (661) 832-4291



DANNY E. GORDON, JAM  
 ARCHITECT No. C-14729  
 ARCHITECT No. C-14729  
 ARCHITECT No. C-14729  
 ARCHITECT No. C-14729

IDENTIFICATION STAMP  
 DIVISION OF INDUSTRIAL DESIGN  
 OFFICE OF REGULATION SERVICES  
 APPL. # \_\_\_\_\_  
 FILE # \_\_\_\_\_  
 DATE: \_\_\_\_\_

**FOR:**  
**BAKERSFIELD CITY SCHOOL DISTRICT**  
 1300 BAKER STREET  
 BAKERSFIELD  
 CALIFORNIA 93305

**NEW ELEMENTARY SCHOOL**  
 9801 HIGHLAND KNOLLS DR  
 BAKERSFIELD  
 CALIFORNIA 93306

MARK	DATE	DESCRIPTION
•	04/15/11	PROGRESS SET NOT FOR CONSTRUCTION
△		
△		

2010/01/24  
 CDR DRAWING FILE: 1244-BLDG E CLASSROOM-CD.rvt  
 DRAWN BY: \_\_\_\_\_  
 CHECKED BY: \_\_\_\_\_

ORDER AND SEAL: ALL SIGNING BEFORE  
 RECORD DEPOSITIONS TO THE ARCHITECT.  
 REPRESENTATIVE OF THE ARCHITECT:  
 ORDER: MELBY ARCHITECTS, INC. 2010

**HYDROZONE PLAN**  
 SHEET IDENTIFICATION NUMBER  
**L15**

HYDROZONE NUMBER	HYDROZONE SYMBOL	HYDROZONE DESCRIPTION	HYDROZONE AREA
1		WARM SEASON GRASS IRRIGATED WITH ROTORS	489,637 SF
2		WARM SEASON GRASS IRRIGATED WITH POP-UP SPRAYS	45,890 SF
3		TREES IRRIGATED WITH BUBBLERS	4,475 SF
4		SHRUBS/GROUNDCOVER IRRIGATED WITH DRIP	62,961 SF
<b>TOTAL AREA</b>			<b>582,963 SF</b>

HYDROZONE NUMBER	HYDROZONE SYMBOL	HYDROZONE DESCRIPTION	HYDROZONE AREA
1		WARM SEASON GRASS IRRIGATED WITH ROTORS	384,143 SF
2		WARM SEASON GRASS IRRIGATED WITH POP-UP SPRAYS	19,000 SF
3		TREES IRRIGATED WITH BUBBLERS	3,225 SF
4		SHRUBS/GROUNDCOVER IRRIGATED WITH DRIP	40,894 SF
<b>TOTAL AREA</b>			<b>447,262 SF</b>