

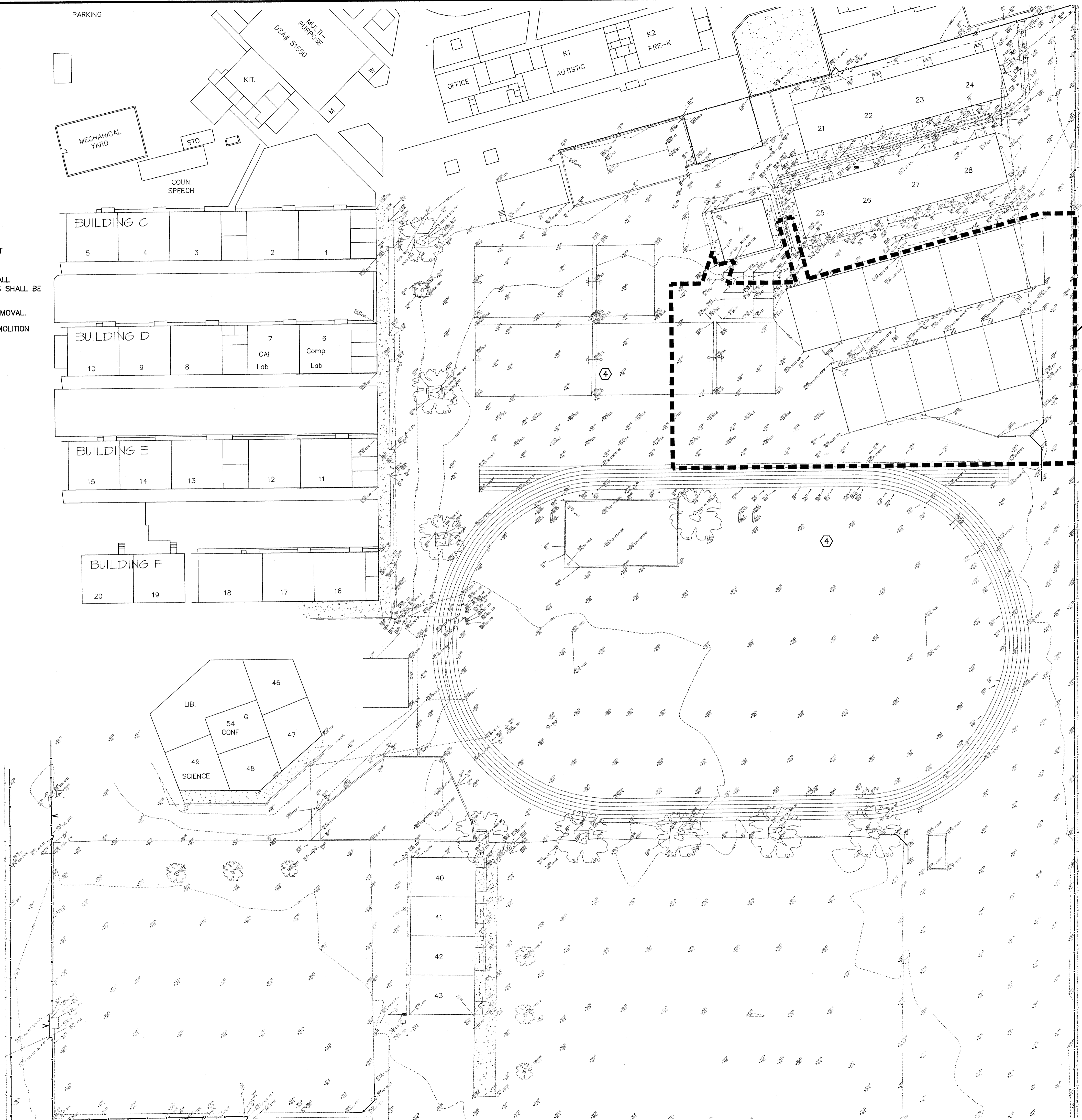
LEGEND (EXISTING CONDITIONS)

- AC ASPHALT CONCRETE
- AP ANGLE POINT
- BC BEGINNING CURVE
- CO CLEANOUT
- EP EDGE OF PAVEMENT
- EX. EXISTING
- FL FLOWLINE
- NG NATURAL GROUND
- TOC TOP OF CONCRETE
- WV WATER VALVE
- EXISTING GROUND CONTOUR
- EXISTING TREE

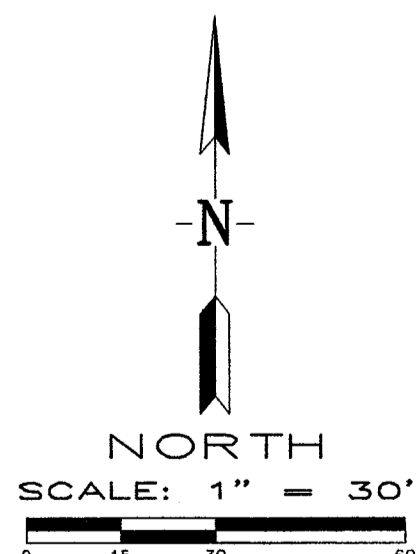

■■■■■■■■■■ LIMITS OF DEMOLITION

NOTES (THIS SHEET ONLY):

- ① THIS SHEET PROVIDED TO SHOW EXISTING CONDITIONS CLEARLY.
- ② THE LOCATION OF EXISTING UNDERGROUND UTILITIES AND PIPELINES HAVE NOT BEEN SHOWN ON THESE PLANS. THE EXACT DEPTH AND LOCATION OF UNDERGROUND UTILITIES SHALL BE DETERMINED PRIOR TO ANY GROUND DISTURBANCE.
- ③ CONTRACTOR SHALL RESEARCH ALL EXISTING UTILITIES, AND SHALL "POTHOLE" TO VERIFY THEIR LOCATIONS. ALL EXISTING UTILITIES SHALL BE PROTECTED IN-PLACE.
- ④ SEE SHEET 6 & 7 FOR SPECIFIC LIMITS OF SAWCUTTING AND REMOVAL.
- ⑤ SEE ARCHITECT'S PLAN AND CONTRACT SPECIFICATIONS FOR DEMOLITION REQUIREMENTS.



LIMITS OF REMOVAL



IDENTIFICATION STAMP
 DIV. OF THE STATE ARCHITECT
 CG 112884
 AC 18-07
 DATE 8-18-07

PINNACLE Civil Engineering, Inc.
 2161 Saturn Court, Bakersfield, CA 93308
 Phone: (661) 869-0184 Fax: (661) 377-0076

8/17/2009	DATE
RCE 43130 EXP. 3/31/10	
MATTHEW K. VOVILLA	REVISIONS

EXISTING CONDITIONS & DEMOLITION PLAN
FREMONT ELEMENTARY
607 TEXAS STREET
BAKERSFIELD, CALIFORNIA

JOB No.:	08-389
DWG NO.:	08-389-BM03
DATE:	08/17/2009
DRAWN BY:	ADK
CHECKED BY:	MKV
SHEET	5
OF 9 SHEETS	